

Offline maps




Offline maps are available only in GPX Viewer PRO.

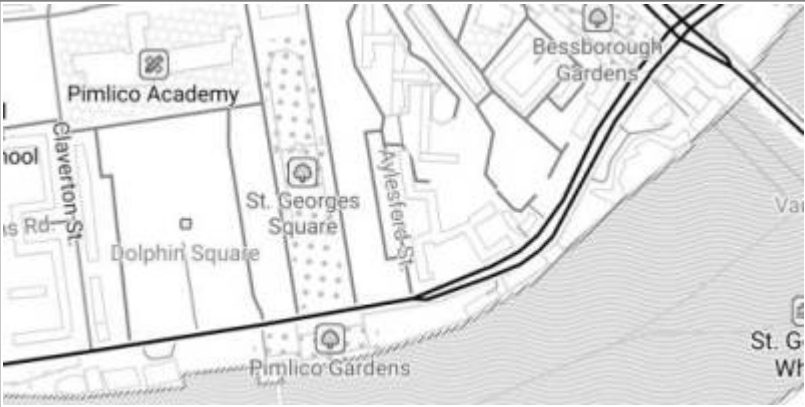
Offline maps are maps which can be used when device is **not connected to internet**, however they also work when device is connected to internet. But you first need to **download** them to your device. GPX Viewer PRO currently support only offline maps which can be downloaded **directly** in GPX Viewer PRO, it does not support custom third party offline maps as of yet. These offline maps are based on **OpenStreetMap data**. Basically when you download some offline maps, in reality you only download raw **vector data** for these maps. They need to be **styled** in order to be **shown** on the map. GPX Viewer PRO supports several offline **map styles** as is shown in the screenshot below. Currently it does not contain style which is similar to default OpenStreetMap map style, but we are working on to add this style into GPX Viewer PRO.

If you encounter problems that downloaded offline maps are not shown, please refer to this [help page](#).



Previews of offline maps

	View Basic
	View Bubble Wrap
	View Cinnabar



[View Refill](#)



[View Tron](#)



Walkabout
This outdoor style is perfect for hiking or getting out and about, with mountains, ski trails, biking paths, and transit stops.

[View Walkabout](#)



[View Walkabout Bike](#)



[View Zinc](#)

[View Walkabout](#)

From:

<https://docs.vecturagames.com/gpxviewer/> - **GPX Viewer User Guide**

Permanent link:

https://docs.vecturagames.com/gpxviewer/doku.php?id=docs:offline_maps&rev=1529242015

Last update: **2020/08/05 15:25**

