

## Offline map style manager (PRO only)

---

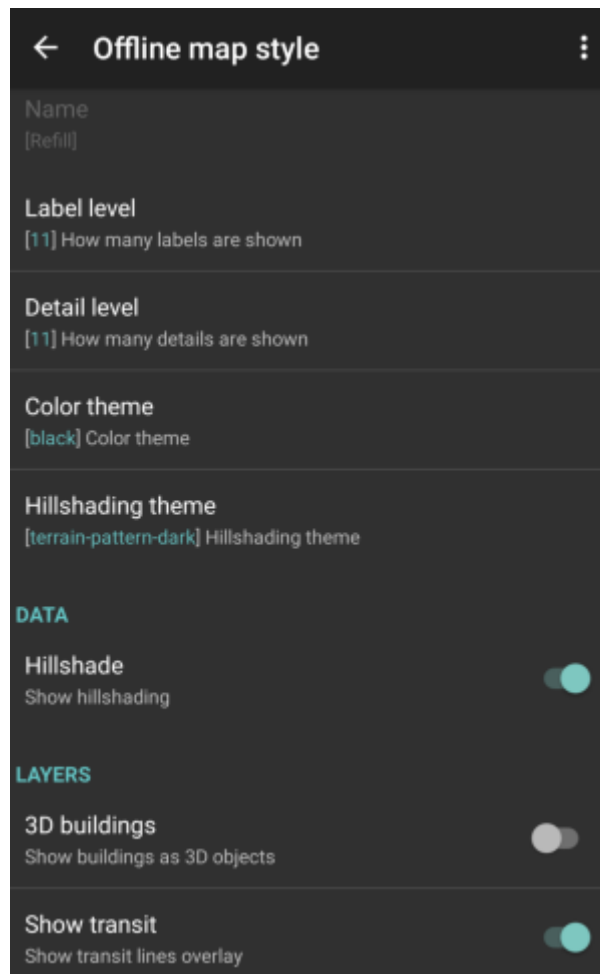
Offline map style manager is a setting where user can add, update and delete offline map styles. Map style is a layout to which the map data are loaded and in combination they create the final view the user is seeing.

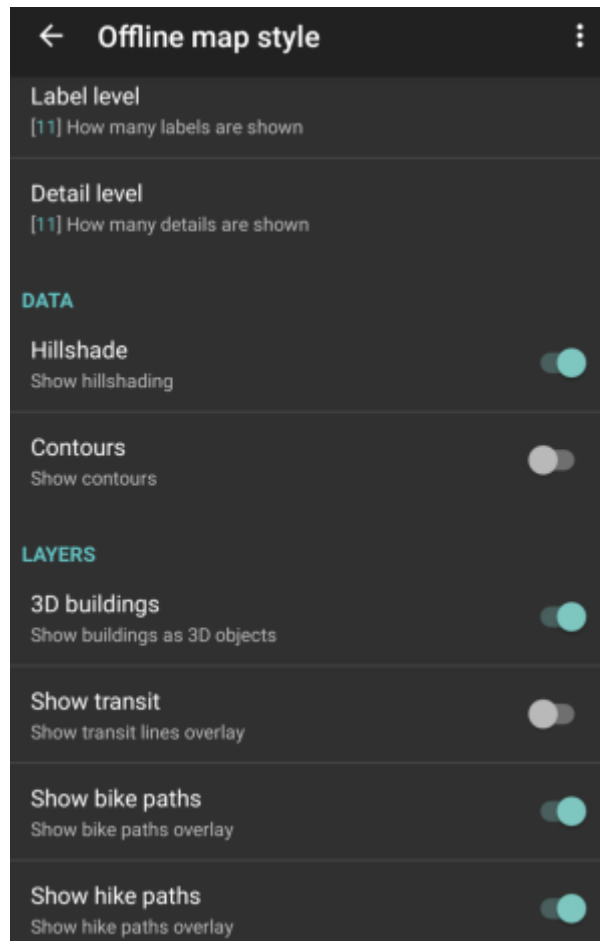
You can find out more about our offline map style [here](#).

Each map style is customizable by clicking on the palette on its right side. The options are:

- **Add new offline map style** - to find out more how to add new offline map style please click [here](#).
- **Edit** - editing options for current map style.
- **Use this offline map style** - by clicking on this option, your offline map style will be change to the one you are currently at.
- **Delete** - deleting of map styles.

**Edit** - editing option of the maps. Each map style has a different options to edit based on the profile of the map style.





- Offline map style and Name - not editable for default map styles.
- Label level - users can choose the level of labels; 0 - no labels of the objects visible on the map; 11 - all of the labels of the objects on the map. Not available for Basic, Street and Topo style. (On the pictures displayed levels 0,5,11.)



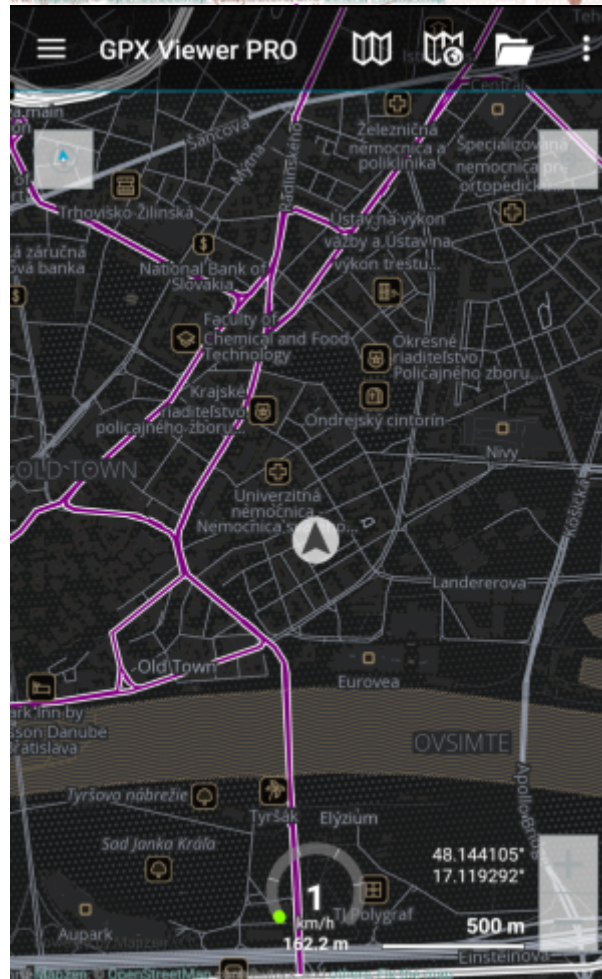


- Detail level - users can choose how many details map will display; 0 - no details, no contours of objects; 11 - all of the details are displayed on the map. Only available for Refill, Tron and Walkabout style. (On the pictures displayed levels 2,5,11.)



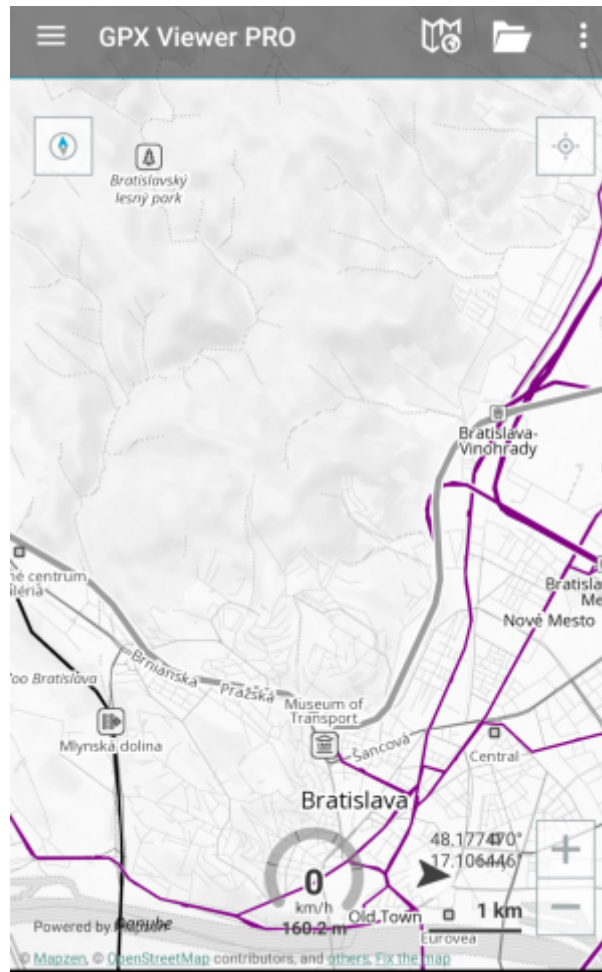


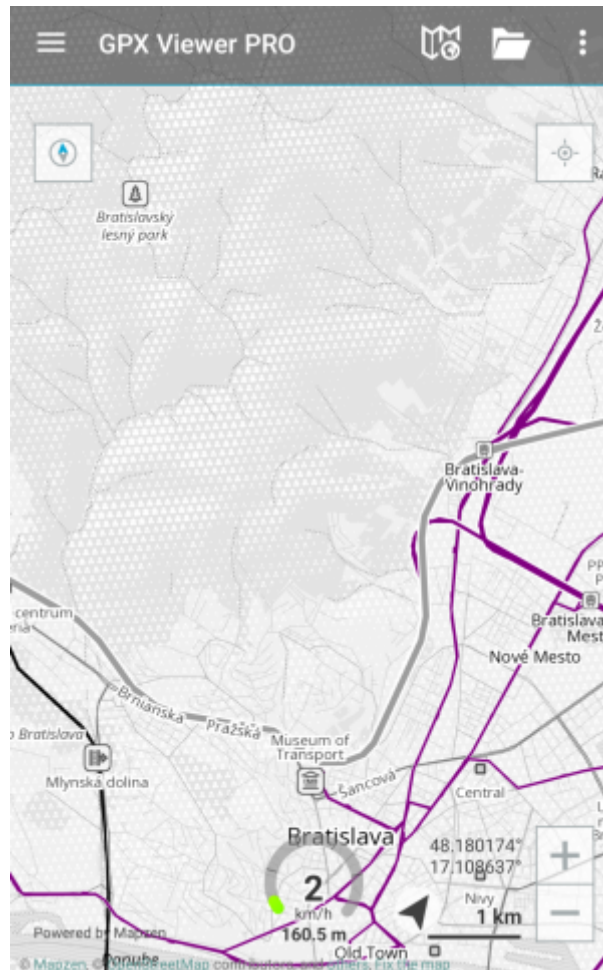
- Color theme - choice of color theme of the map view. Only available for Refill style.



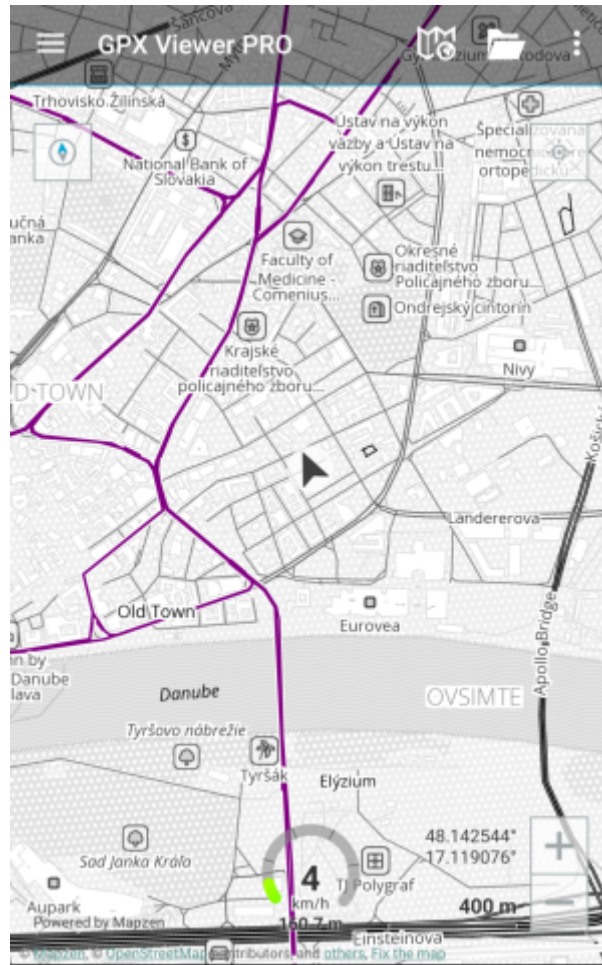
- Hillshading theme - choice of different display of the altitude on the map view. Only available

for Refill style.





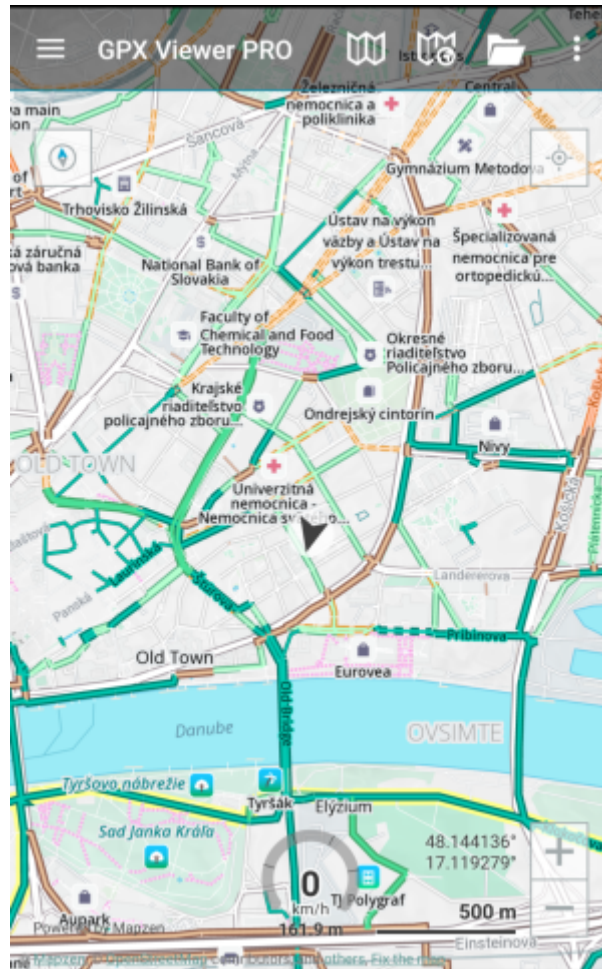
- Hillshade - option to turn on or off the hillshading. Only available for Refill, Topo, Tron and Walkabout style.
- Contours - option to turn on or off the contouring. Only available for Topo and Walkabout style.
- 3D buildings - option to show buildings as 3D objects.
- Show transit - option to show transit lines overlay.



- Show hike paths - option to show hiking paths. Only available for Walkabout style.



- Show bike paths - option to show paths for biking. Only available for Walkabout style.



## Legend



### Walkabout bike overlay legend

#### Bike Path

off-road paths  
off-road trail



#### Minor Road

neighborhood greenway  
residential and living streets



bike-friendly minor road  
bike lanes and routes



#### Major Road

cycle track  
ride your bike  
separated from cars



bike lanes  
ride your bike next to cars



bike route  
ride your bike with cars



#### Other

off-road dirt track



footway  
ride your bike with walkers



bicycle=no  
walk your bike



bike-friendly minor road  
with buses



OK

From: <https://docs.vecturagames.com/gpxviewer/> - GPX Viewer User Guide

Permanent link: [https://docs.vecturagames.com/gpxviewer/doku.php?id=docs:settings\\_maps\\_offline\\_map\\_style\\_manager&rev=1653404584](https://docs.vecturagames.com/gpxviewer/doku.php?id=docs:settings_maps_offline_map_style_manager&rev=1653404584)

Last update: 2022/05/24 15:03

