

Offline map style manager (PRO only)

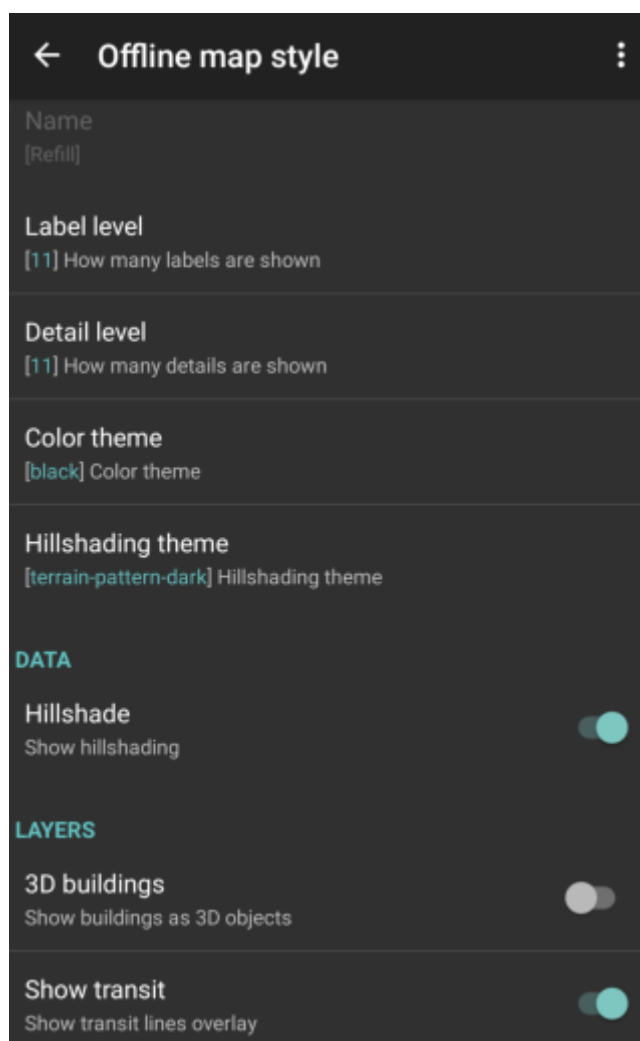
Offline map style manager is a setting where users can add, update and delete offline map styles. Map style is a layout to which the map data are loaded and in combination, they create the final view the user is seeing.

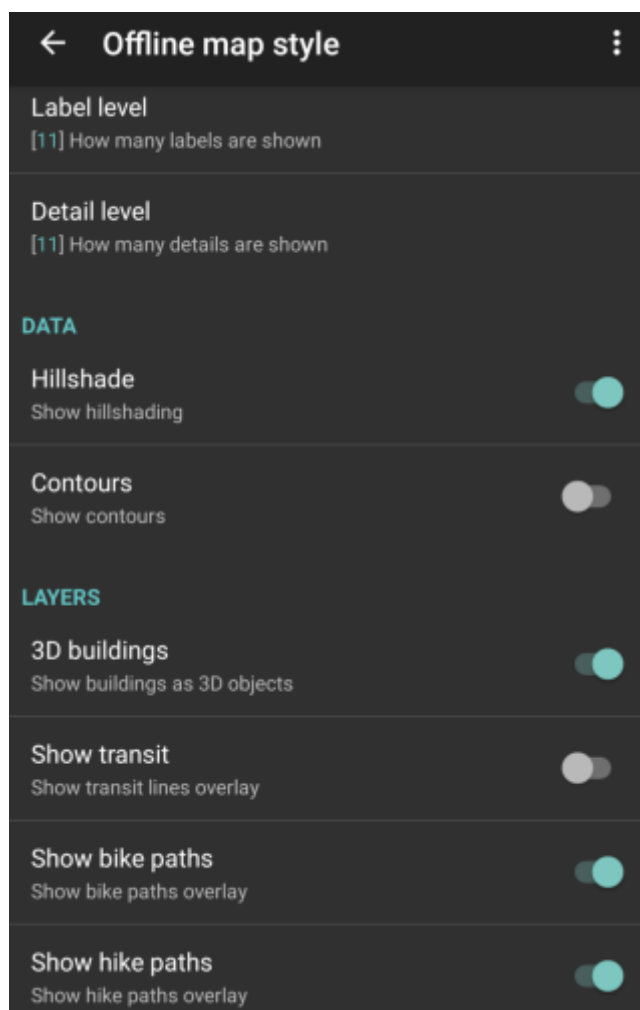
You can find out more about our offline map style [here](#).

Each map style is customizable by clicking on the palette on its right side. The options are:

- **Add new offline map style** - to find out more about how to add a new offline map style please click [here](#).
- **Edit** - editing options for current map style.
- **Use this offline map style** - by clicking on this option, your offline map style will be changed to the one you are currently at.
- **Delete** - deleting of map styles.

Edit - editing option of the maps. Each map style has different options to edit based on the profile of the map style.





- Offline map style and Name - not editable for default map styles.
- Label level - users can choose the level of labels; 0 - no labels of the objects visible on the map; 11 - all of the labels of the objects on the map. Not available for Basic, Street, and Topo styles. (On the pictures displayed levels 0,5,11.)







- Detail level - users can choose how many details the map will display; 0 - no details, no contours of objects; 11 - all of the details are displayed on the map. Only available for Refill, Tron, and Walkabout style. (On the pictures displayed levels 2,5,11.)

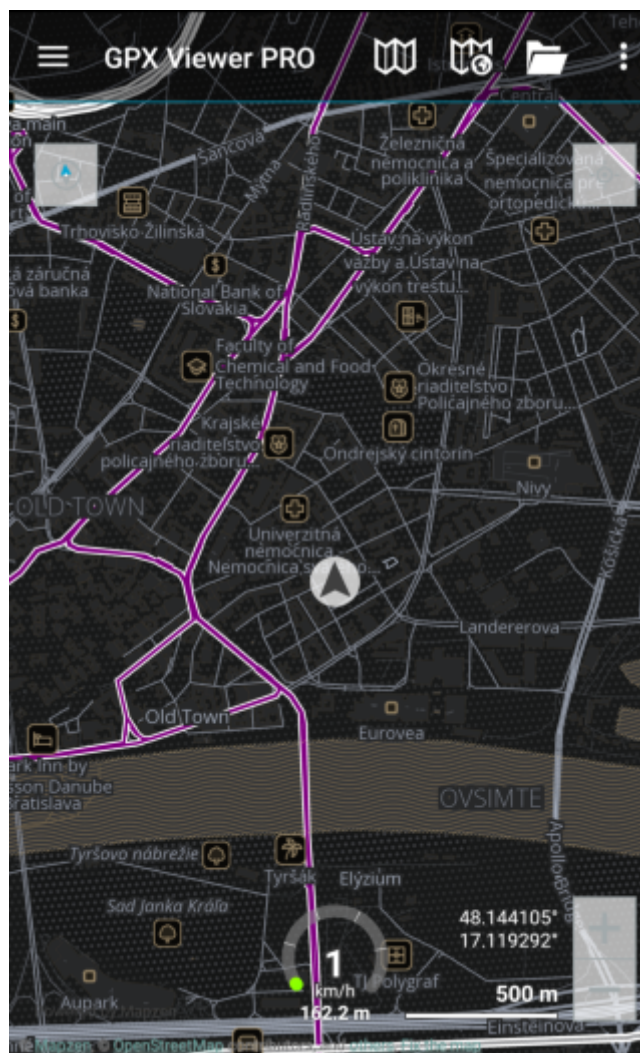




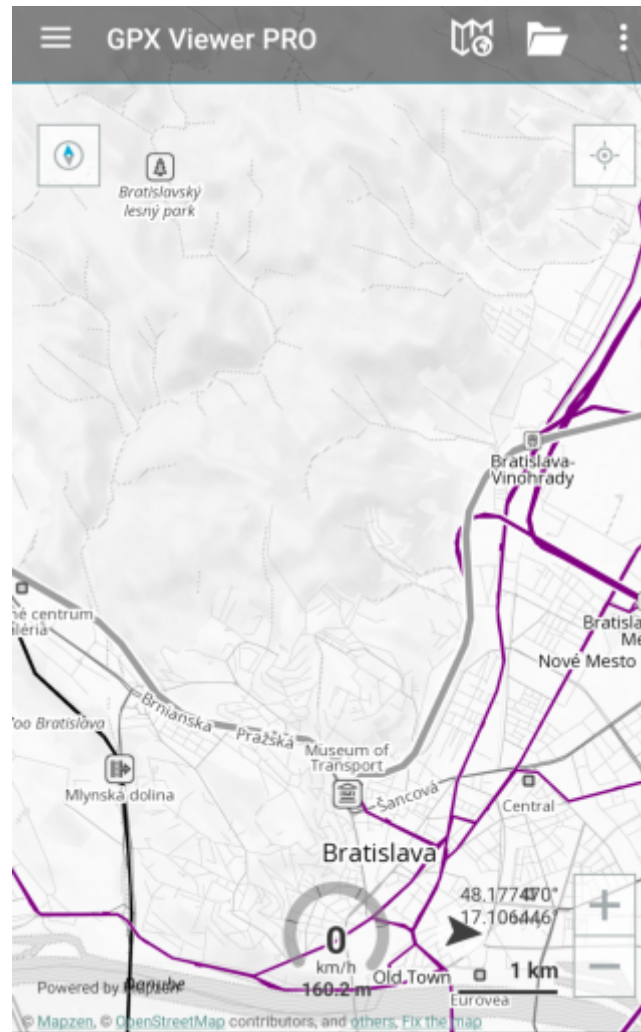


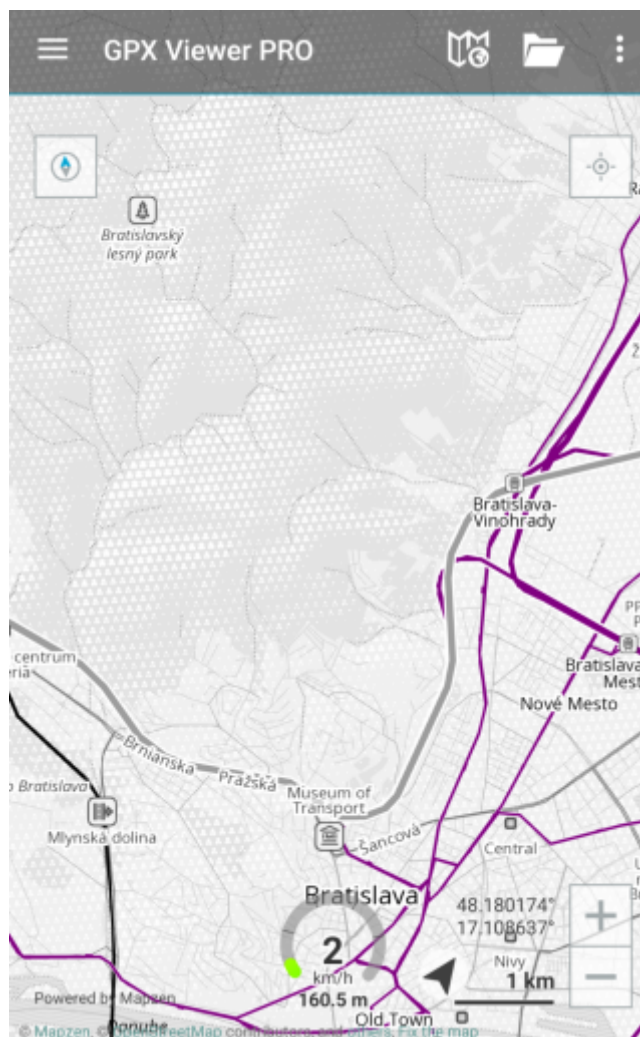
- Color theme - choice of color theme for the map view. Only available for Refill style. (On the picture are visible themes of Sepia and Gray-Gold.)





- Hillshading theme - choice of different displays of the altitude on the map view. Only available for Refill style.





- Hillshade - option to turn on or off the hill-shading. Only available for Refill, Topo, Tron, and Walkabout style.
- Contours - option to turn on or off the contouring. Only available for Topo and Walkabout style.
- 3D buildings - option to show buildings as 3D objects.
- Show transit - option to show transit lines overlay.



- Show hike paths - option to show hiking paths. Only available for Walkabout style.



- Show bike paths - option to show paths for biking. Only available for Walkabout style.



Bike Path

off-road paths
off-road trail



Minor Road

neighborhood greenway
residential and living streets



bike-friendly minor road
bike lanes and routes



Major Road

cycle track
ride your bike
separated from cars



bike lanes
ride your bike next to cars



bike route
ride your bike with cars



Other

off-road dirt track



footway
ride your bike with walkers



bicycle=no
walk your bike



bike-friendly minor road
with buses



From:
<https://docs.vecturagames.com/gpxviewer/> - **GPX Viewer User Guide**

Permanent link:
https://docs.vecturagames.com/gpxviewer/doku.php?id=docs:settings_maps_offline_map_style_manager

Last update: **2023/03/17 12:23**

