




# Waypoints

---

The waypoint menu screen s consisting of search of the waypoints imported into the application, import button and the waypoints themselves.

After clicking on the waypoints, more details are displayed: Lattitude Longitude Color Symbol Name Description (usually contains information when was the waypoint created) Comment Source Type

 **Gasthaus**  


---

Data

---


Latitude	Longitude
49,160686°	22,458994°


---

Color 


#FFDD0000

---

Symbol 


 Restaurant

---

Name 


Gasthaus

---

Description 


897 und Wetlina

---


Comment 

897 und Wetlina

---






Source 

---

Type 

user

---

 Map  Tracks ** Waypoints**  Trackbook  Settings

From: <https://docs.vecturagames.com/gpxviewerproios/> - **GPX Viewer PRO User Guide**

Permanent link: <https://docs.vecturagames.com/gpxviewerproios/doku.php?id=docs:waypoints&rev=1671022629>

Last update: **2023/09/08 14:45**

