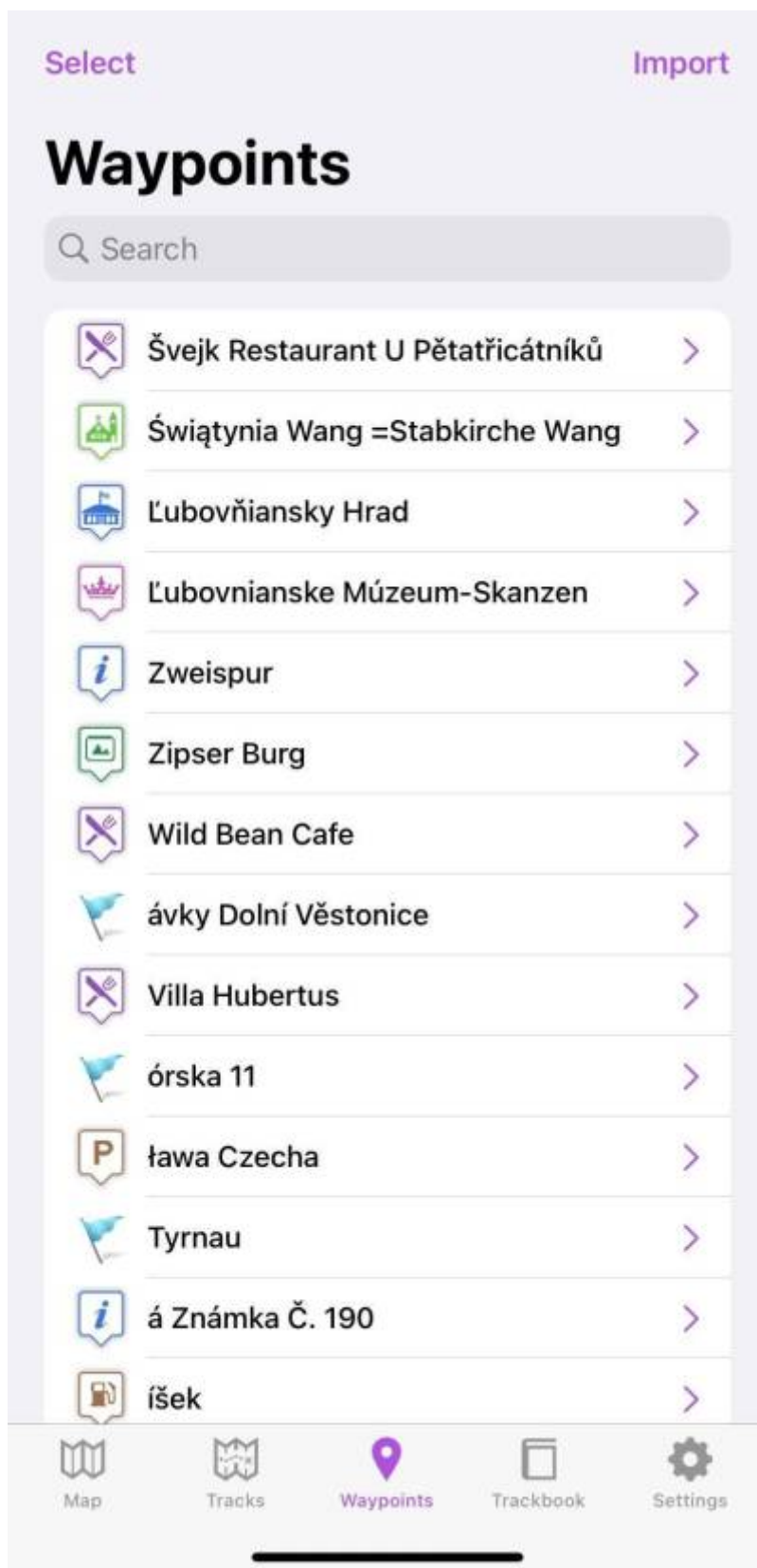


# Waypoints

---


The waypoint menu screen is consisting of search of the waypoints imported into the application, import button and the waypoints themselves.




After clicking on the waypoints, more details are displayed:


- **Latitude and Longitude** - coordinations of the waypoints that can't be changed.
- **Color** of the waypoint in hexacode, or also with possibility to choose from palette.
- **Symbol** that should be displayed to represent the waypoint.
- **Name** of the waypoint.
- **Description**, often carrying the information how waypoint was created.

- **Comment** on the waypoint.
- **Source** the device on which was the Waypoint recorded.
- **Type** of data.



Gasthaus





Data

Latitude


49,160686°

Longitude


22,458994°


Color

#FFDD0000




Symbol

 Restaurant




Name

Gasthaus




Description

897 und Wetlina




Comment

897 und Wetlina





Source





Type


user




Map

Tracks

Waypoints

Trackbook

Settings

Last update: 2023/09/08  
14:45

docs:waypoints <https://docs.vecturagames.com/gpxviewerproios/doku.php?id=docs:waypoints&rev=1671023514>

From:

<https://docs.vecturagames.com/gpxviewerproios/> - **GPX Viewer PRO User Guide**

Permanent link:

<https://docs.vecturagames.com/gpxviewerproios/doku.php?id=docs:waypoints&rev=1671023514>

Last update: **2023/09/08 14:45**

