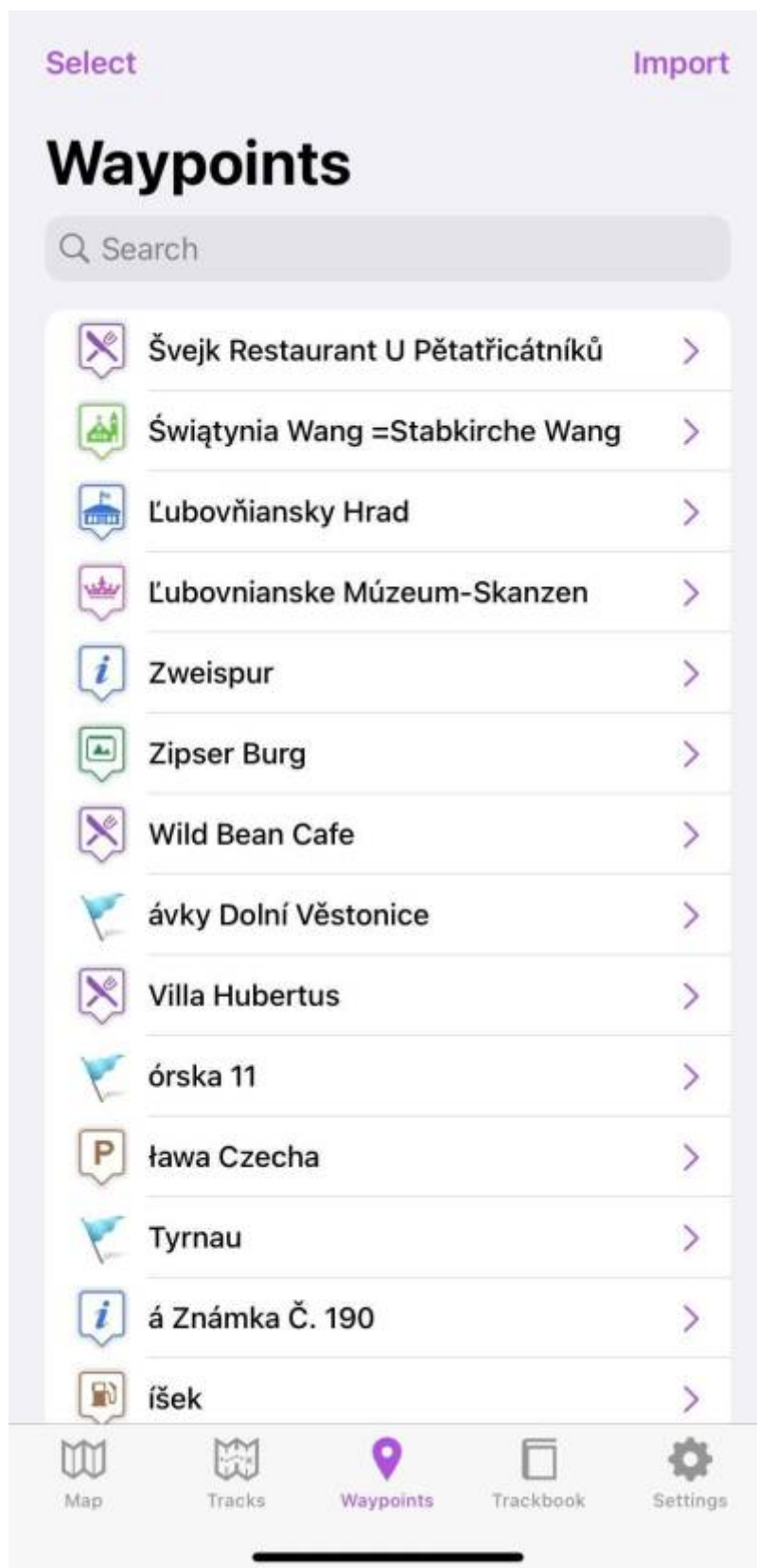


# Waypoints

---

The waypoint menu screen is consisting of search of the waypoints imported into the application, waypoints import option and the waypoints themselves.






After clicking on the waypoints, more details are displayed:

- **Latitude and Longitude** - coordinations of the waypoints that can't be changed.
- **Color** of the waypoint in hexacode, or also with possibility to choose from palette. Color can be changed only for default symbol.
- **Symbol** that should be displayed to represent the waypoint. Users have the ability to choose the symbol to represent the waypoint.

- **Name** of the waypoint.
- **Description**, often carrying the information how waypoint was created.
- **Comment** on the waypoint.
- **Source** the device on which was the Waypoint recorded.
- **Type** of data.

The eye on the top of the screen disables or enables the appearance of the waypoint on the screen. Sharing button indicates export of the waypoint. More information about exporting can be found [here](#).

 **Gasthaus**  

---


Data

---

| Latitude   | Longitude  |
|------------|------------|
| 49,160686° | 22,458994° |



---

Color

#FFDD0000 


---

Symbol

 Restaurant 


---

Name

Gasthaus 


---

Description

897 und Wetlina 


---

Comment

897 und Wetlina 


---

Source








---

Type

user 

---

 Map  Tracks ** Waypoints**  Trackbook  Settings

Last update: 2023/09/08  
14:45

docs:waypoints <https://docs.vecturagames.com/gpxviewerproios/doku.php?id=docs:waypoints&rev=1671633221>

From:

<https://docs.vecturagames.com/gpxviewerproios/> - **GPX Viewer PRO User Guide**

Permanent link:

<https://docs.vecturagames.com/gpxviewerproios/doku.php?id=docs:waypoints&rev=1671633221>

Last update: **2023/09/08 14:45**

