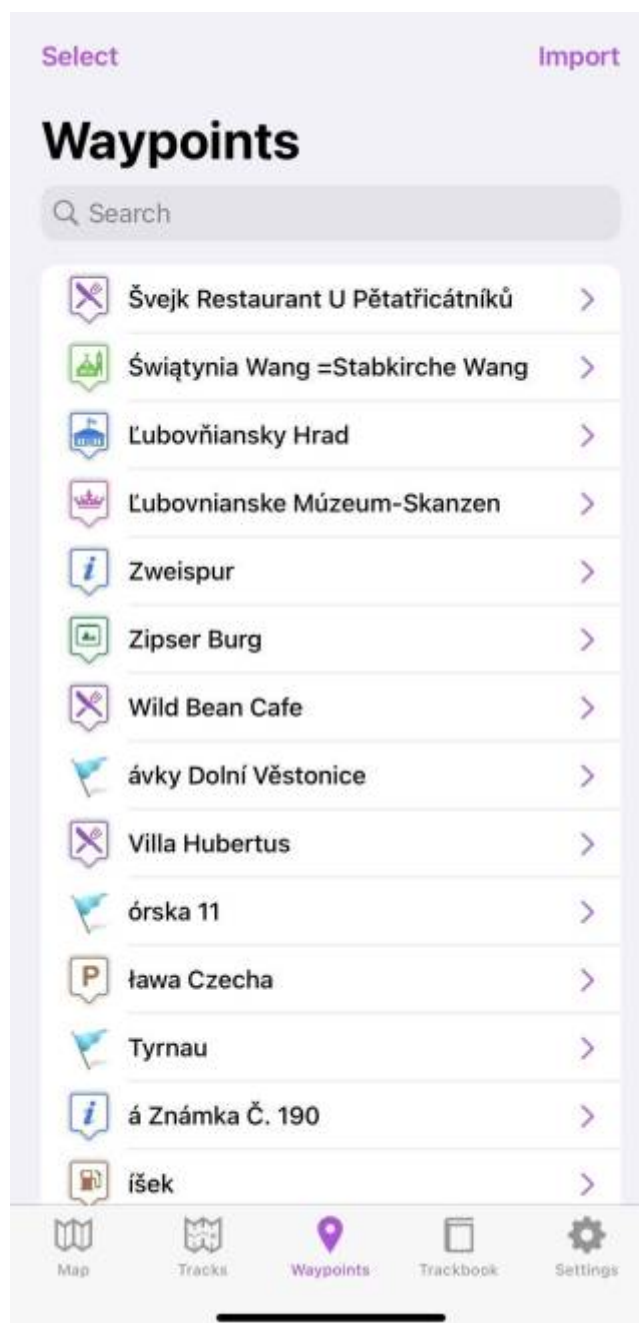


Waypoint information

The waypoint tab screen shows imported or added waypoints. You can also find information about importing waypoints on this page [this page](#).



To show waypoint details, tap on the waypoint in the list. Waypoint details contains these information:

- **Latitude and Longitude** - coordinations of the waypoints that can't be changed.
- **Color** - color of the waypoint in hexacode, or also with possibility to choose from palette. Color can be changed only for default symbol.
- **Symbol** - icon that should be displayed to represent the waypoint. You have the ability to


choose the icon to represent the waypoint.


- **Name** - name of the waypoint
- **Description**, often carrying the information how waypoint was created
- **Comment** - comment for the waypoint
- **Source** - the device on which was the waypoint recorded
- **Type** - type of data

The eye on the top of the screen disables or enables the appearance of the waypoint on the map tab. Sharing button allows you exporting of the waypoint. More information about exporting can be found on [this page](#).

<

Gasthaus





Data

Latitude


Longitude

49,160686°


22,458994°


Color

#FFDD0000




Symbol

 Restaurant




Name

Gasthaus




Description

897 und Wetlina




Comment

897 und Wetlina





Source





Type


user




Map

Tracks

Waypoints

Trackbook

Settings

From:

<https://docs.vecturagames.com/gpxviewerproios/> - **GPX Viewer PRO User Guide**

Permanent link:

<https://docs.vecturagames.com/gpxviewerproios/doku.php?id=docs:waypoints&rev=1674833097>

Last update: **2023/09/08 14:45**

